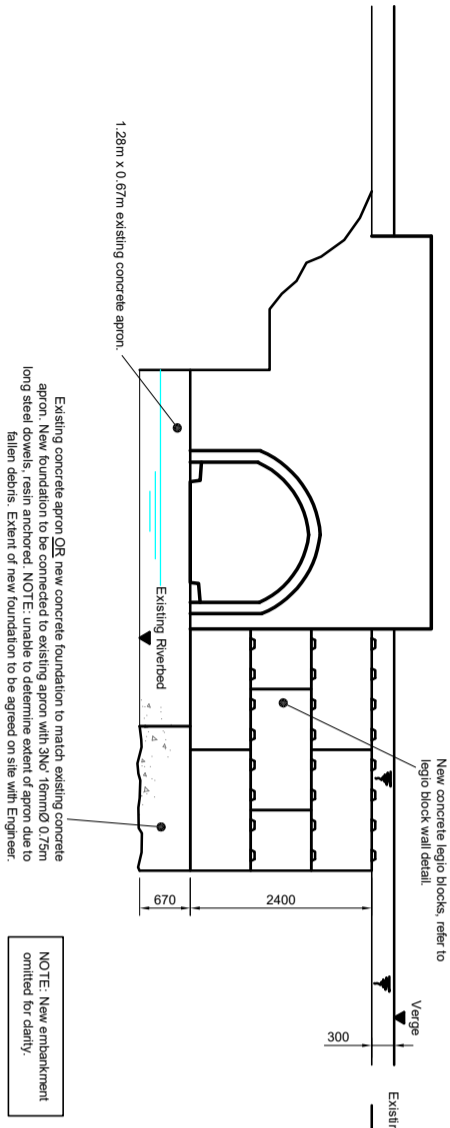
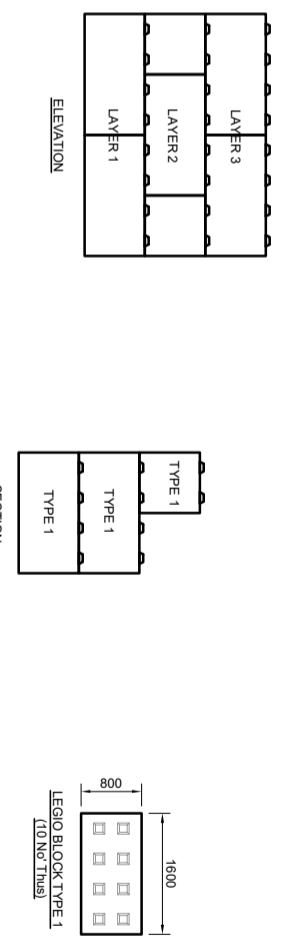


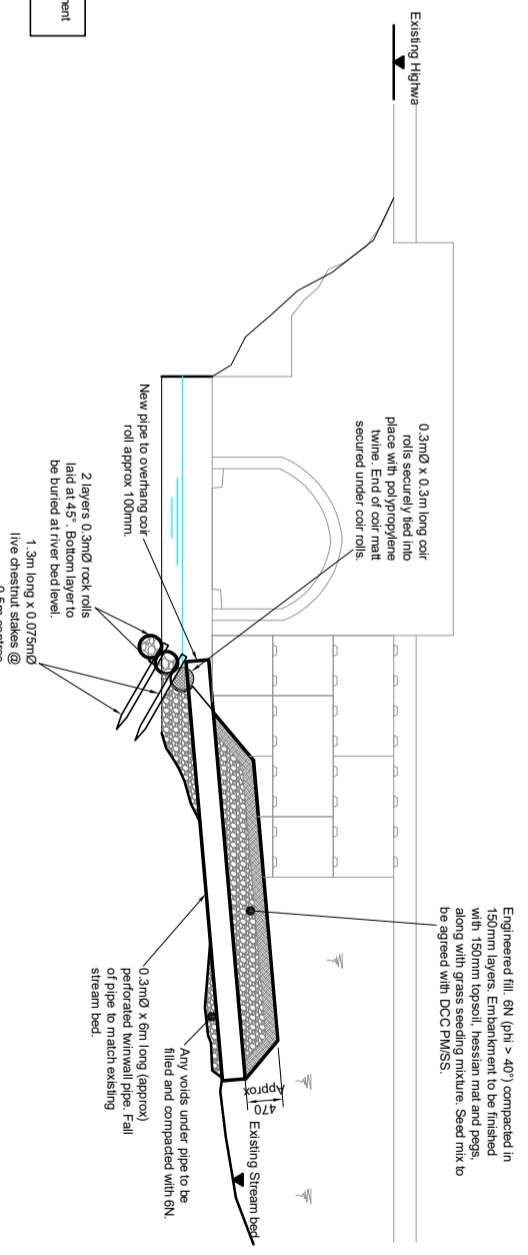
SECTION AA
1:50



SECTION B-B
1:50



LEGIO BLOCK DETAILS
1:50



SECTION C-C
1:50

Do not scale from this drawing in either hard or electronic format. No responsibility is accepted where this drawing is used in circumstances other than that for which it was originally prepared and issued.

NOTES

- All dimensions are in millimetres unless noted otherwise and are to be checked by the contractor prior to construction.
- Setting out points to be agreed with DCC PM/SS on site prior.
- This drawing should not be scaled from, refer to figured dimensions only.
- Contractor to identify safe working area near tailed winnwall when removing etc.
- Contractor to design and install temporary river dam to allow installation of rock rolls/coil rolls. Contractor to also engage with DCC PM/SS & the Ecologist Engineer prior.
- Work to be carried out in accordance with:
 - DCC Good Practice Guide 1 Watercourse Pollution
 - DCC Good Practice Guide 6 Vegetation Removal
 - EA Pollution Prevention Guidelines (PPG5)

Rev	Date	Des	Drawn	Revisions	CHK
0	12/03/26	DF	DF	-	KM
1	17/03/26	DF	DF	Minor Amendments following Pre-construction meeting	KM



Engineering Design Group
 Fox Tor
 Great Moor House
 Bittern Road
 Exeter
 EX2 7NL
 Tel 0845 155 1004
 Fax 01392 382342
 customer@devon.gov.uk
 www.devon.gov.uk

JOB
**ROAD FROM COTT ROAD
 TO ASH CROSS,
 PETROCKSTOWE
 EMBANKMENT SLIP**

DRAWING TITLE
**03619 BRANDISE HILL
 SECTIONS**

Drawing Number
**DCCP22997 - EDG - SRW
 03619 - DR - S - 002**
 Scale
AS SHOWN
 Size
A1
 Revision
1

